

Appendix 2

PHOTOMONTAGES OF THE PROPOSED
RESIDENTIAL REDEVELOPMENT

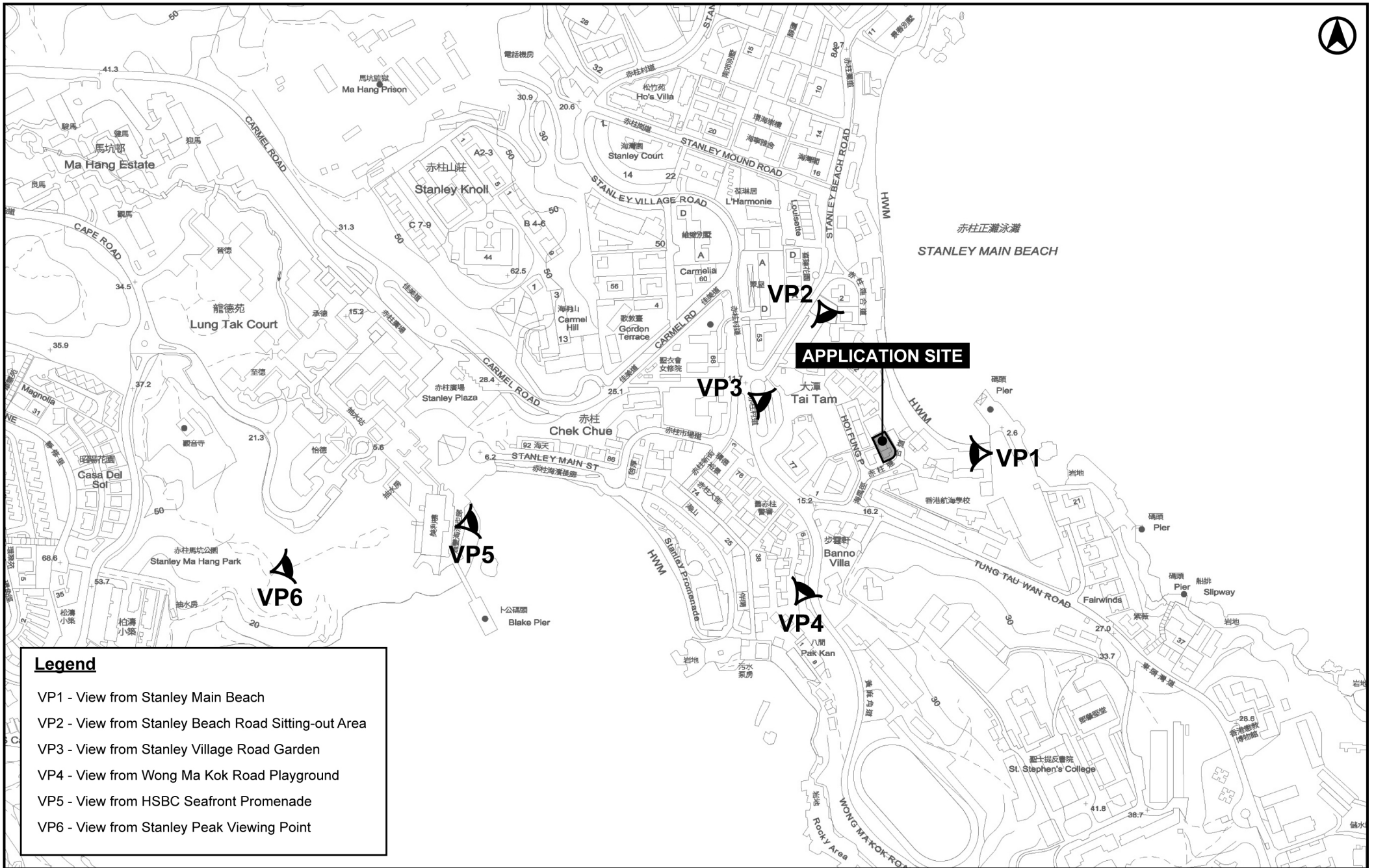


FIGURE 1 LOCATION OF VIEWPOINTS
SCALE 1 : 5,000

EXISTING CONDITION



OZP COMPLIANT SCHEME



PROPOSED SCHEME

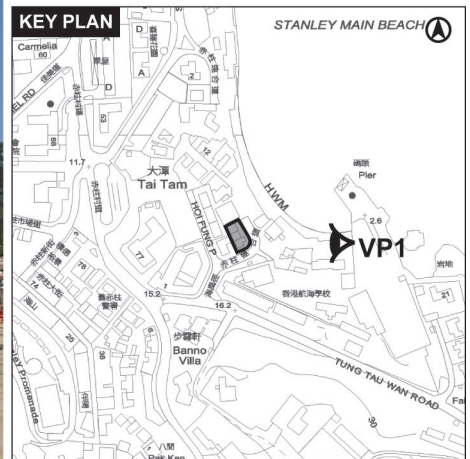


FIGURE 2 VIEWPOINT 1 : VIEW FROM STANLEY MAIN BEACH

EXISTING CONDITION



OZP COMPLIANT SCHEME



PROPOSED SCHEME

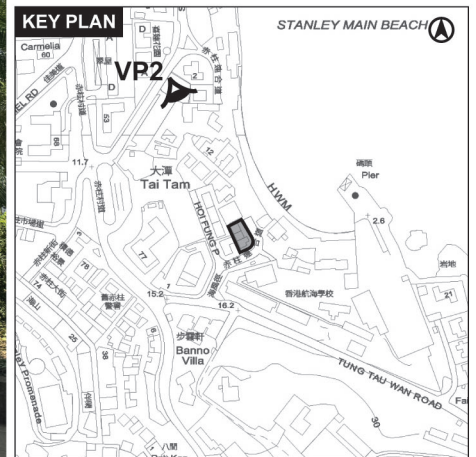



FIGURE 3 VIEWPOINT 2 : VIEW FROM STANLEY BEACH ROAD SITTING-OUT AREA


EXISTING CONDITION

Application Site (not visible from this view)



OZP COMPLIANT SCHEME

Application Site (not visible from this view)



PROPOSED SCHEME

Application Site (not visible from this view)

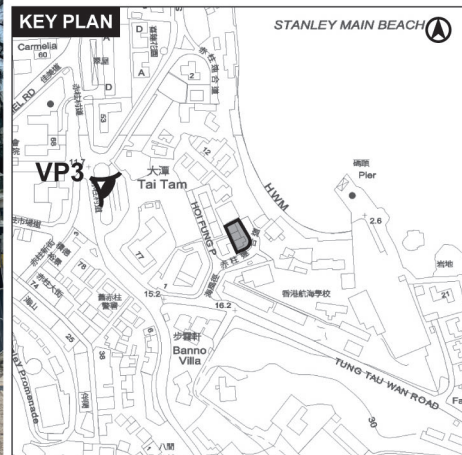



FIGURE 4 VIEWPOINT 3 : VIEW FROM STANLEY VILLAGE ROAD GARDEN

EXISTING CONDITION

Application Site (not visible from this view)



OZP COMPLIANT SCHEME

Application Site (not visible from this view)



PROPOSED SCHEME

Application Site (not visible from this view)

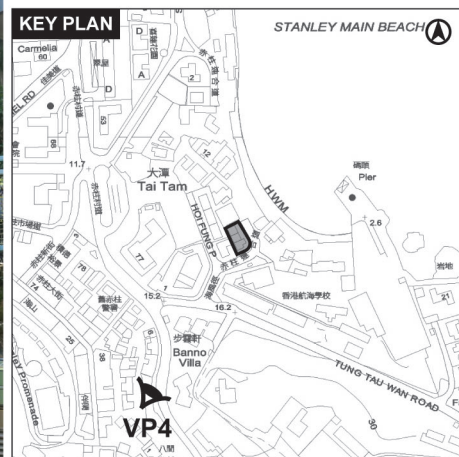


FIGURE 5 VIEWPOINT 4 : VIEW FROM WONG MA KOK ROAD PLAYGROUND

EXISTING CONDITION



OZP COMPLIANT SCHEME



PROPOSED SCHEME

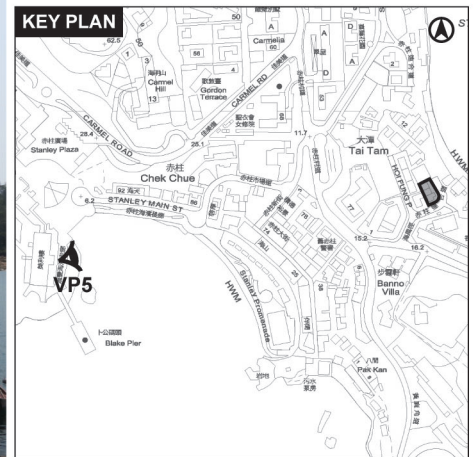


FIGURE 6 VIEWPOINT 5 : VIEW FROM HSBC SEAFRONT PROMENADE

EXISTING CONDITION



OZP COMPLIANT SCHEME



PROPOSED SCHEME

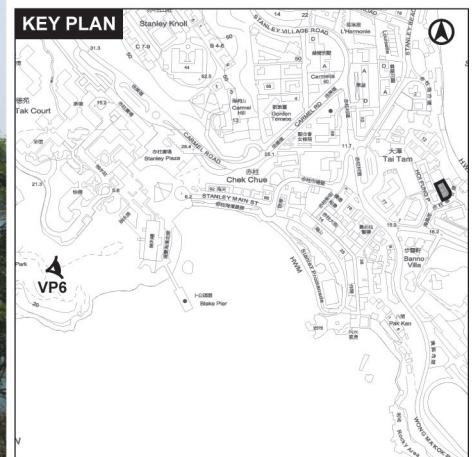


FIGURE 7 VIEWPOINT 6 : VIEW FROM STANLEY PEAK VIEWING POINT